












Terravessa

Land Use

- | | | | |
|---|--|---|--------------------|
|  | T3, Low Density Residential |  | Park - Active |
|  | T4, Low-Medium Density Residential |  | Park - Green Space |
|  | T5, Mixed-Use, High Density Residential |  | Open Space |
|  | T3, T4 or T5 Residential and/or Mixed-Use (Future) |  | HOA |
|  | Open Space / Stormwater Mgmt |  | Wetland |
| | |  | Bicycle Path |



500

Feet





200

Feet

Terravessa

- T3, Low Density Residential
- T4, Low-Medium Density Residential
- T5, Mixed-Use, High Density Residential
- T3, T4 or T5 Residential and/or Mixed-Use (Future)
- Open Space / Stormwater Mgmt
- Park - Active
- Park - Green Space
- Open Space
- HOA
- Wetland
- Bicycle Path

CTH MM

OL 11

CONSERVANCY PARK
OL 12

ELEMENTARY SCHOOL

SORREL ROAD

BRASSICA ROAD

SUEI

MIZUNA DRIVE

PLAY-GRND.

OL 10

35

BRASSICA ROAD

OL 13

36

37

38

OL 15

OL 14

39

40

41

44

43

TOWN SQUARE
OL 17

OL 18

45

OL 19

RADCICCHIO DRIVE

42

34

OL 8

OL 9

OL 7

LACY ROAD

33

58

57

55

56

46

47

PRIVATE
OL 6

32

OL 23

59

60

61

62

63

54

53

52

OL 22

51

50

49

48

OL 21

ROMAINE ROAD

31

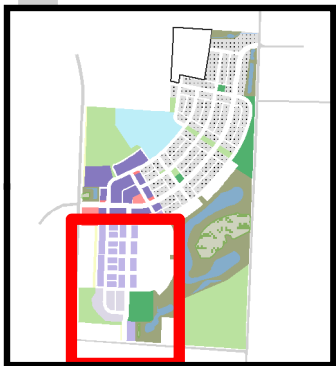
64












65

76



TerraVessa



- | | | | |
|---|--|--|--------------------|
|  | T3, Low Density Residential |  | Park - Active |
|  | T4, Low-Medium Density Residential |  | Park - Green Space |
|  | T5, Mixed-Use, High Density Residential |  | Open Space |
|  | T3, T4 or T5 Residential and/or Mixed-Use (Future) |  | HOA |
|  | Open Space / Stormwater Mgmt |  | Wetland |
| | |  | Bicycle Path |

